







CITY OF MANTECA
PUBLIC WORKS DEPARTMENT



Figure 2-2
ZONE 39 MAP

Legend:

-  Storm Drain Zone 39
-  Trails Of Manteca
-  Developable Area
-  Undevelopable Area
-  Oakwood Shores
-  Parcels

0 0.25 0.5 Miles

\\utopia\GIS\Workspace\PWSDMP\Exhibits\Trails_Of_Manteca_01282013.mxd

